

64

62

60 58

Existing Elevation to Grove Lane

Showing existing 1960s building, with brick 'spire' and large sanctuary



70

68

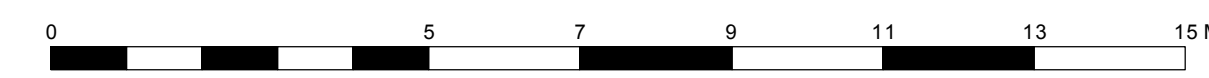
66

64

62

60 58


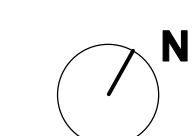
Proposed Front Elevation of Housing, to Grove Lane, showing lower basement areas



Proposed Elevation to Grove Lane

Showing new housing terrace adjacent to existing terrace, and corner house. Elevation Developed after extensive study of previous houses on site and existing terrace to north. For streetscape and boundary railings etc, see drawing PR-13 Streetscape

This drawing is provided under contract to Camberwell Green United Reformed Church. This drawing is issued for Planning Application purposes only, and is not for construction. All dimensions should be checked on site. Third party rights as defined in the Contracts Act 1999 (Rights of Third Parties) are excluded.
© Wyatt MaLaren LLP, Architects



E	Amenity Societies' Suggestion	July 11
D	Planning Submission	May 11
C	Response to Pre-App Meeting Advice	March 11
B	Planning Resub	Sept 09

REVISION	DESCRIPTION	DATE
E		

DRAWING TITLE		SCALE
Grove Lane Elevation: Extng & Proposed		1:100 @ A1 OR 1:200 @A3
JOB NO.	DRWG NO.	REVISION
803	CGURC / 09	E
PROJECT		
Camberwell Green United Reformed Church Development 64 Grove Lane, London SE5 8SN		

DRAWN BY: AM